

Swachhata Hi Seva Program


Date: 30.10.2023

MPEDA - RGCA HO, Sirkali

Activity: Cleaning at RGCA Head Office premises at Sirkali TK, Mayiladuthurai Dist, Tamil Nadu.





 **GPS Map Camera**



Google

Karaimedu, Tamil Nadu, India
6Q74+PCV, Karaimedu, Tamil Nadu 609109, India
Lat 11.214564°
Long 79.756146°
30/10/23 12:06 PM GMT +05:30



 **GPS Map Camera**



Google

Karaimedu, Tamil Nadu, India
6Q74+PCV, Karaimedu, Tamil Nadu 609109, India
Lat 11.213815°
Long 79.756267°
30/10/23 11:55 AM GMT +05:30



MPEDA - RGCA Seabass and Mud Crab Hatcheries, Thoduvai

Activity: Cleaning activities at RGCA Seabass and Mudcrab Hatchery Projects Thoduvai, Sirkali TK, Mayiladuthurai Dist, Tamil Nadu.



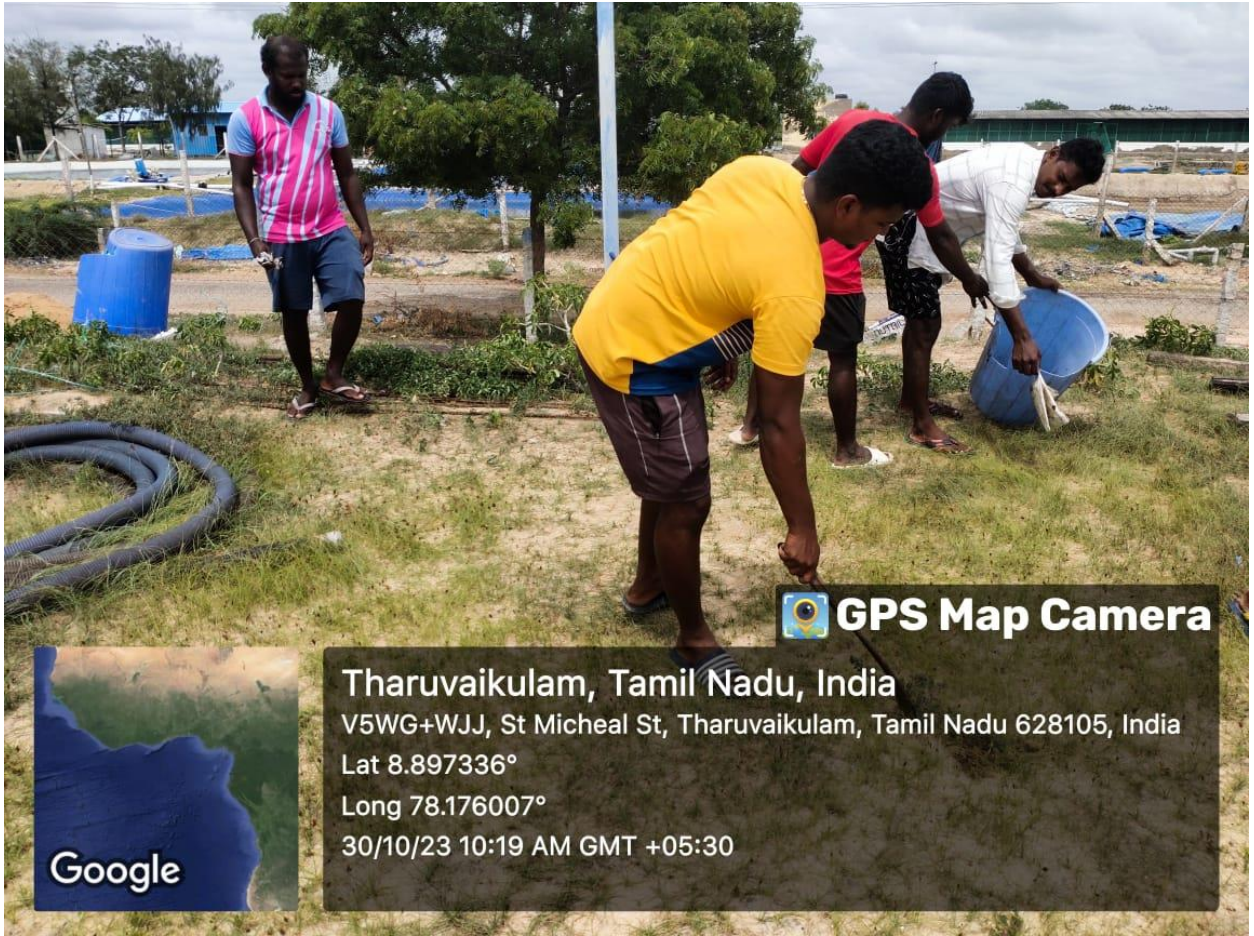




MPEDA - RGCA Artemia Project, Tharuvaikulam

Activity: Cleaning activities at Artemia Project premises at Tharuvaikulam, Thoothukudi Dist, Tamil Nadu.






 **GPS Map Camera**



Tharuvaikulam, Tamil Nadu, India
V5WG+WJJ, St Micheal St, Tharuvaikulam, Tamil Nadu 628105, India
Lat 8.897336°
Long 78.176007°
30/10/23 10:19 AM GMT +05:30



 **GPS Map Camera**




Tharuvaikulam, Tamil Nadu, India
V5WG+WJJ, St Micheal St, Tharuvaikulam, Tamil Nadu 628105, India
Lat 8.897336°
Long 78.176007°
30/10/23 10:35 AM GMT +05:30



MPEDA - RGCA Artemia Demo Farm Project, Ramanathapuram

Activity: Cleaning activity at Artemia Demo Farm Project, Ramanathapuram Tamil Nadu.








MPEDA - RGCA BMC, Visakhapatnam

Activity: Cleaning activities at Broodstock Multiplication Centre, Visakhapatnam, Andhra Pradesh.





 GPS Map Camera



Visakhapatnam, Andhra Pradesh, India

RCX6+QJ6, Visakhapatnam Bheemunipatnam Beach Chittivalasa Rd,
Kothooru, Uppada, Visakhapatnam, Chepalappada, Andhra Pradesh 531163,
India


Lat 17.849698°

Long 83.41115°

30/10/23 11:31 AM GMT +05:30



 GPS Map Camera



Kapuluppada, Andhra Pradesh, India

RCP7+28M, Merugu China Das St, Mangamari Peta,
Kapuluppada, Visakhapatnam, Andhra Pradesh 530048, India

Lat 17.834854°

Long 83.414248°


30/10/23 11:33 AM GMT +05:30



MPEDA - RGCA Tilapia Project, Manikonda

Activity: Cleaning activities at Tilapia Project, Manikonda, Krishna Dist, Andhra Pradesh.

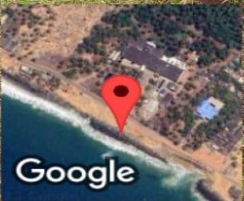




GPS Map Camera
Krishna, Andhra Pradesh, India
Unnamed Road, Andhra Pradesh 521245, India
Lat 16.401604°
Long 80.835876°
30/10/23 09:18 AM GMT +05:30

MPEDA - RGCA MFHP, Pozhiyoor & Cage Facility Muttom

Activity: Cleaning activities at Marine Finfish Hatchery Project, Pozhiyoor and Cage Facility at Muttom, Thiruvananthapuram Dist, Kerala.



GPS Map Camera
Pozhiyoor, Kerala, India
73VW+W8H, Fisherman Colony Kurshadi, Pozhiyoor, Kulathoor, Kerala 629160, India
Lat 8.294381°
Long 77.095716°
30/10/23 08:36 AM GMT +05:30



 **GPS Map Camera**



Google

Pozhiyoor, Kerala, India

73VW+W8H, Fisherman Colony Kurshadi, Pozhiyoor, Kulathoor, Kerala 629160, India

Lat 8.294414°

Long 77.0957°

30/10/23 08:56 AM GMT +05:30



 **GPS Map Camera**



Google

Pozhiyoor, Kerala, India

73VW+W8H, Fisherman Colony Kurshadi, Pozhiyoor, Kulathoor, Kerala 629160, India

Lat 8.294381°

Long 77.095716°

30/10/23 08:36 AM GMT +05:30



Pozhiyoor, Kerala, India

73VW+W8H, Fisherman Colony Kurshadi, Pozhiyoor, Kulathoor, Kerala 629160, India

Lat 8.294406°

Long 77.095693°

30/10/23 09:26 AM GMT +05:30



Muttom, Tamil Nadu, India

Muttom Break Water W, Muttom, Tamil Nadu 629202, India

Lat 8.120758°

Long 77.329611°

30/10/23 10:04 AM GMT +05:30



MPEDA - RGCA DTSP, Andaman

Activity: Cleaning activity at RGCA Domestication of Tiger Shrimp Project (DTSP) premises at Kodyaghat, South Andaman.





MPEDA - RGCA MAC, Vallarpadam

Activity: Cleaning activity at Office premises of Multispecies Aquaculture Complex, Vallarpadam, Ernakulam, Kerala.





 **GPS Map Camera**



Google

Kochi, Kerala, India
Vallarpadom Post, X7Q4+RMV, Vallarpadam, Kochi, Ernakulam,
Kerala 682504, India
Lat 9.989373°
Long 76.256534°
30/10/23 11:20 AM GMT +05:30



 **GPS Map Camera**



Google

Kochi, Kerala, India
Vallarpadom Post, X7Q4+RMV, Vallarpadam, Kochi, Ernakulam,
Kerala 682504, India
Lat 9.989313°
Long 76.256566°
30/10/23 11:22 AM GMT +05:30



MPEDA - RGCA AQF, Chennai

Activity: Cleaning activities at Aquatic Quarantine Facility Premises, Neelankarai, Chennai, Tamil Nadu.





GPS Map Camera



Chennai, Tamil Nadu, India
16-D, Casuarina Drive, SH 49, Sri Kapaleeswarar Nagar,
Neelankarai, Chennai, Tamil Nadu 600115, India
Lat 12.94424°
Long 80.260483°
30/10/23 04:49 PM GMT +05:30



GPS Map Camera



Chennai, Tamil Nadu, India
16-D, Casuarina Drive, SH 49, Sri Kapaleeswarar Nagar, Neelankarai,
Chennai, Tamil Nadu 600115, India
Lat 12.944264°
Long 80.26035°
30/10/23 04:45 PM GMT +05:30



**DETAILS OF “SWACHHATA HI SEVA” CAMPAIGN
PHOTOGRAPHS UPLOADED IN SOCIAL MEDIA PLATFORMS**

(AS ON 30.10.2023)

Instagram Link

https://www.instagram.com/p/CzBdYm8PTBO/?utm_source=ig_web_copy_link&igshid=MzRIODBiNWFIZA==

Twitter Link

<https://x.com/OfficialRgca/status/1718965518541959296?s=20>

RGCA Website

https://v2.rgca.co.in/f_impevent.php